

# Highway Map



## Edgecombe County **DRAFT** Comprehensive Transportation Plan

Plan date: November 10, 2008

### Freeways

- Existing
- Needs Improvement
- Recommended

### Expressways

- Existing
- Needs Improvement
- Recommended

### Boulevards

- Existing
- Needs Improvement
- Recommended

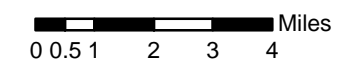
### Other Major Thoroughfares

- Existing
- Needs Improvement
- Recommended

### Minor Thoroughfares

- Existing
- Needs Improvement
- Recommended

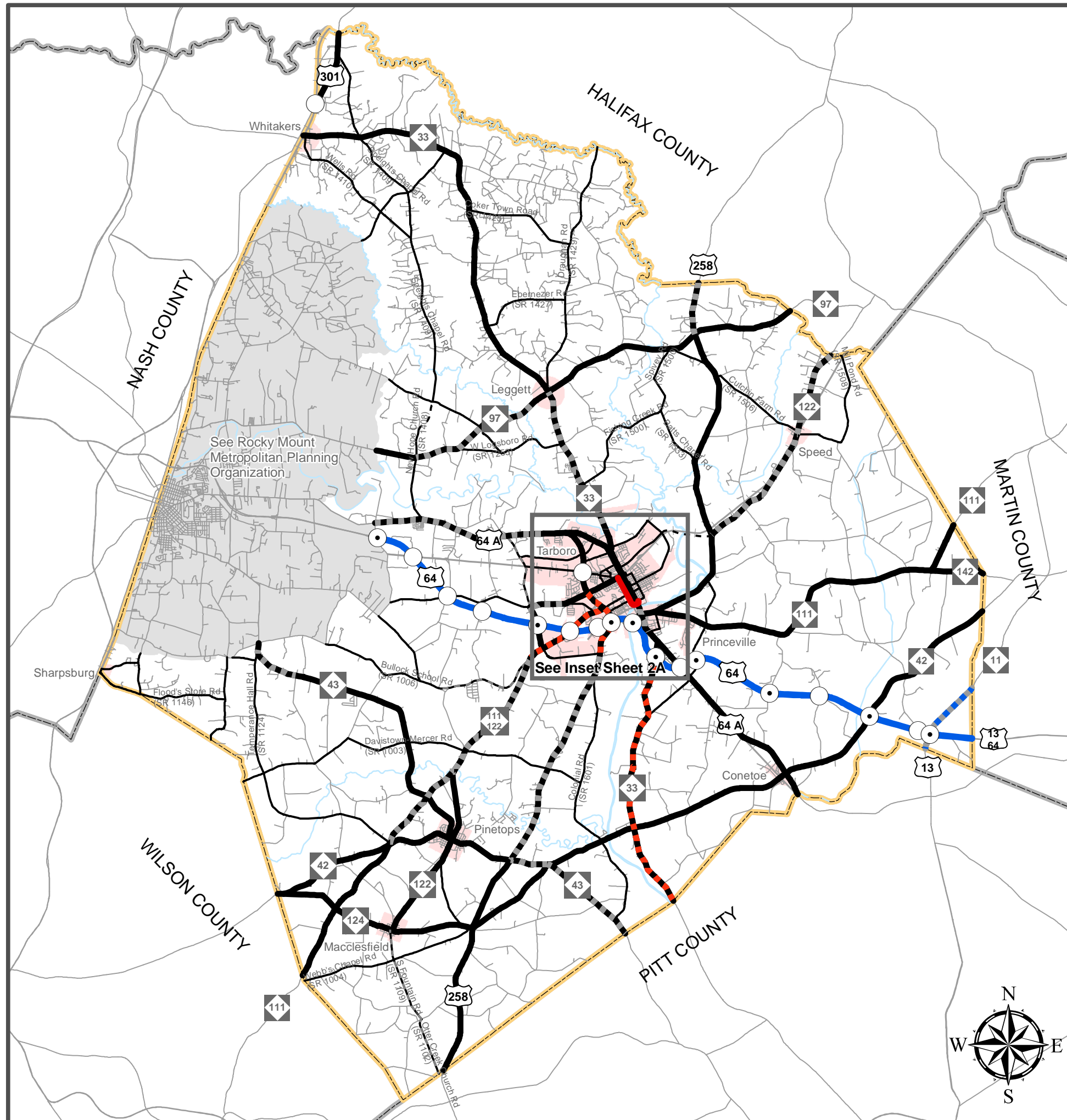
- Existing Interchange
- Proposed Interchange
- Existing Grade Separation
- Proposed Grade Separation



Sheet 2 of 5

Base map date: May 2008

Refer to CTP document for more details



# Highway Map

Sheet 2A (Tarboro-Princeville)



## Edgecombe County

**DRAFT**

## Comprehensive Transportation Plan

Plan date: November 10, 2008

### Freeways

- Existing
- Needs Improvement
- Recommended

### Expressways

- Existing
- Needs Improvement
- Recommended

### Boulevards

- Existing
- Needs Improvement
- Recommended

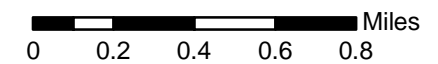
### Other Major Thoroughfares

- Existing
- Needs Improvement
- Recommended

### Minor Thoroughfares

- Existing
- Needs Improvement
- Recommended

- Existing Interchange
- Proposed Interchange
- Existing Grade Separation
- Proposed Grade Separation



Sheet 2A of 5

Base map date: May 2008

Refer to CTP document for more details

